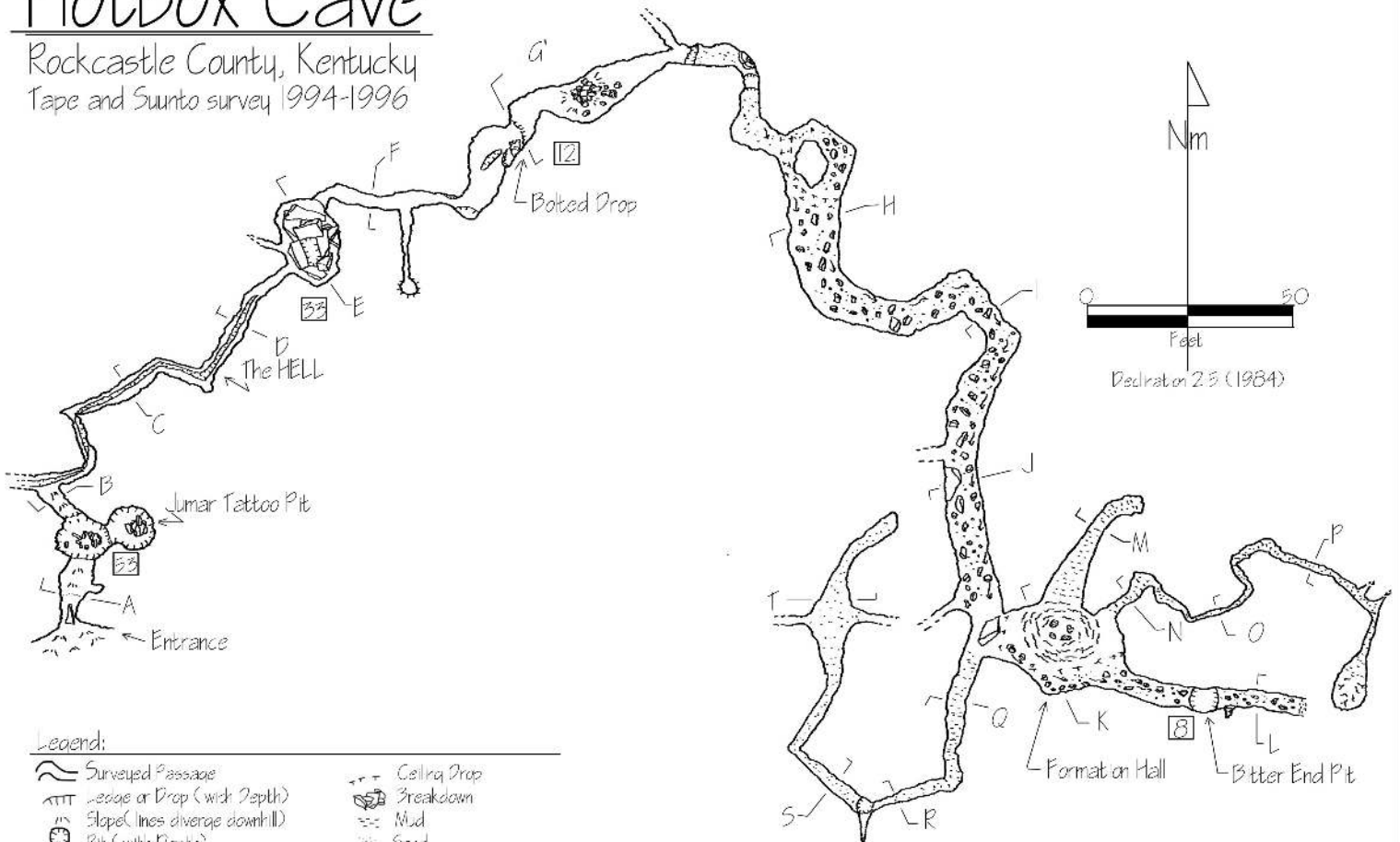


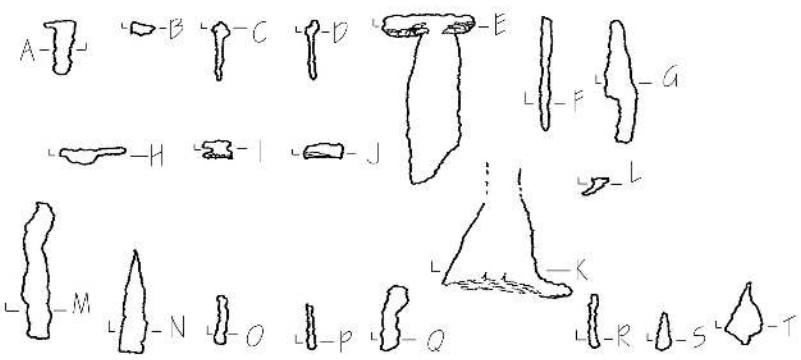
Hotbox Cave

Rockcastle County, Kentucky
Tape and Suunto survey 1994-1996




Legend:

- Surveyed Passage
- Ledge or Drop (with Depth)
- Slope (lines diverge downhill)
- Pit (with Depth)
- Dome
- Flowstone
- Stream
- Drop Depth
- Ceiling Drop
- Breakdown
- Mud
- Sand
- Dipole (Entrance)
- Formation
- Hanging Ledge (At top of Keyhole)



Cross Sections (Full Scale)



Survey Crew:
Dennis Engert Mike Engert
Kevin Delk Harry Delk
Howard Kalnitz

(Feet below entrance)